

Gemeinde Alterswil

Quartier Oberdorf / Bergsicht
 Detailschlussungsplan
 Quartierstrasse Querprofile

Mandat:	521	Plan	6
Maßstab:	1:50		
Format:	0.60 x 0.74 = 0.44 m ²		
Datum	Zeichner		
29.07.2008	I. Schöpl / C.W.		
29.10.2008	I. Schöpl		

ERNST FUCHS
 ARCHITECTS

Projektverfasser:

Bauherrschaft:

Parzelle 370: Parzelle 371:

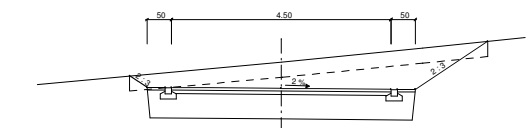
Genehmigt durch den Gemeinderat:

der Schreiber: Manfred Burri
 der Ammann: Peter Gross

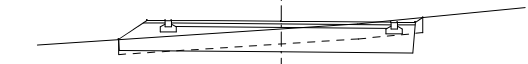
Öffentliche Auflage während dreissig Tagen
 im Amtsblatt N° vom

Genehmigt durch die Raumplanungs-,
 Umwelt- und Baudirektion

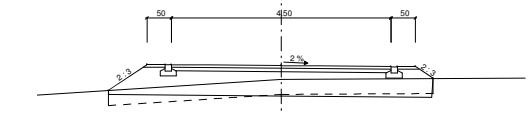
Freiburg der Direktor:



P2 T = 781.47
 P = 780.93 779.00



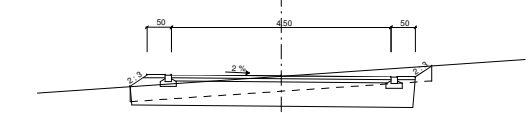
P4 T = 780.62
 P = 780.77 778.00



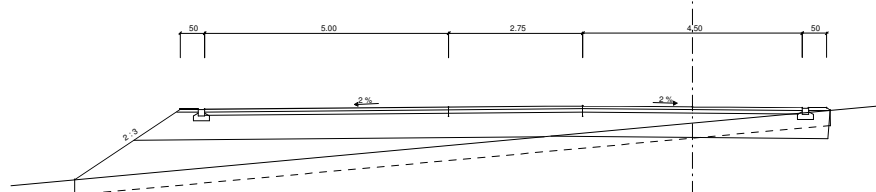
P6 T = 780.96
 P = 780.64 778.00



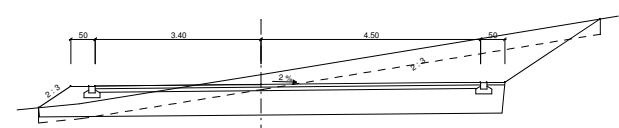
P8 T = 780.37
 P = 780.52 778.00



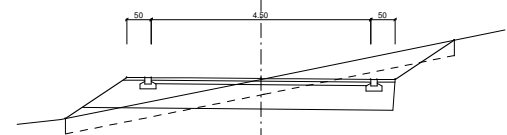
P10 T = 780.34
 P = 780.34 778.00



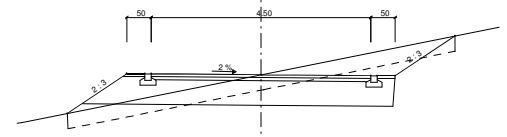
P12 T = 779.80
 P = 780.12 778.00



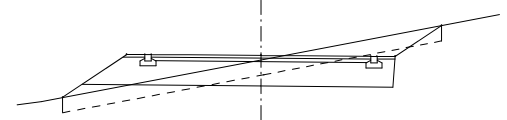
P14 T = 787.22
 P = 787.01 785.00



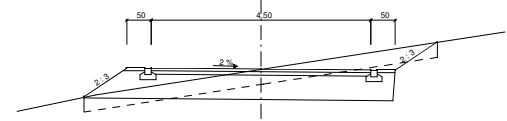
P16 T = 786.87
 P = 786.89 784.00



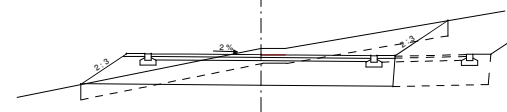
P18 T = 786.78
 P = 786.77 784.00



P20 T = 786.55
 P = 786.64 784.00



P22 T = 786.48
 P = 786.43 784.00



P24 T = 786.37
 P = 786.24 784.00